



Blackwood Outdoor Specialist School



Post Office, Blackwood, Victoria, 3458, Australia
 Phone: (03) 5368 6768 Fax: (03) 5368 6835
 E-mail: blackwood.specialschools.oec@edumail.vic.gov.au
 Internet: www.blackwoodssoc.vic.edu.au



Campus of:- **Frankston Special Developmental School**
 Member of:- **Residential Outdoor Schools Association (ROSA)**

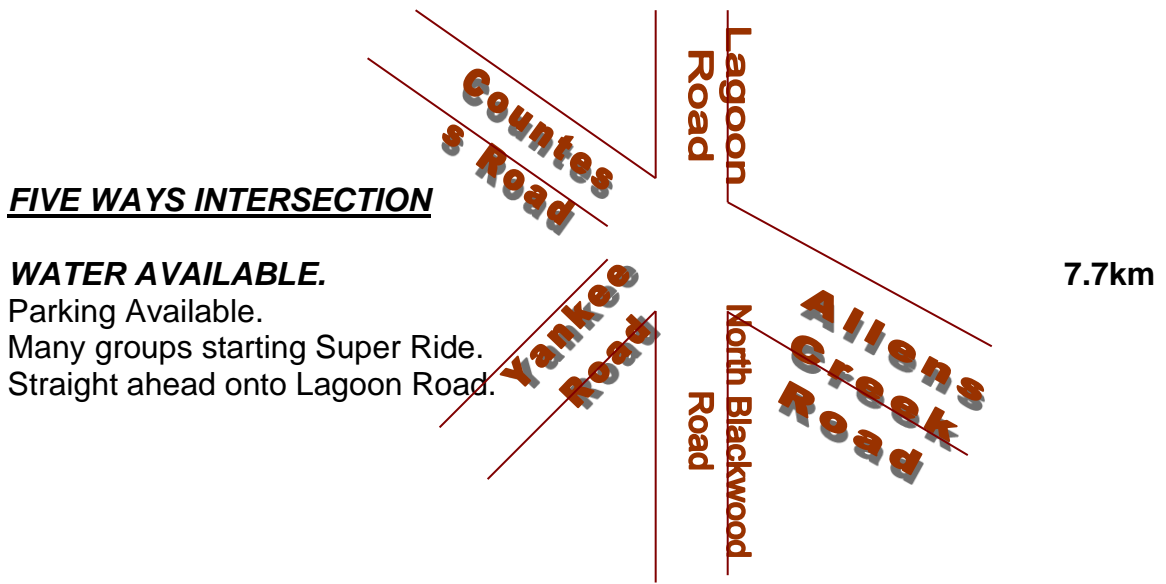
BLACKWOOD SUPER RIDE ROUTE INFORMATION

MORNING ROUTE

Start at the Blackwood General Store

Steep descent past Blackwood Caravan Park
 Turn left onto North Blackwood Road (Dirt Road) **1.4km**
 Bridge – Keep to vehicle tracks on bridge
 Steep climb commences to Shaws Lake turn off (LHS)

Continue along North Blackwood Road
 Pass Tunnel Point Track, Ruth Track & Chettel Road **6.9km**



Leave Forest – Enter Farmland – includes a very rough, stony section


Continue along Lagoon Road, turn right at Cranny's Road Intersection **10.7km**

Turn Left at High Street **13.4km**
(CAUTION – MAIN ROAD (BITUMEN SURFACE))

Turn Right at Bath St **15.1km**

Turn Left at Albert St **15.5km**
 (Making our way through the back streets of Trentham to the Train Station)

A destination for exploration





Blackwood Outdoor Specialist School



Post Office, Blackwood, Victoria, 3458, Australia
Phone: (03) 5368 6768 Fax: (03) 5368 6835
E-mail: blackwood.specialschools.oec@edumail.vic.gov.au
Internet: www.blackwoodssoec.vic.edu.au

Campus of:- **Frankston Special Developmental School**
Member of:- **Residential Outdoor Schools Association (ROSA)**



Turn Right at Market St towards Train Station **15.4km**

Left on the Domino Rail Trail **16km**

Go to the far left of the train station, around a small building and down onto the 'tracks'
Be very careful crossing the road ahead

Turn Right off the rail trail, the Left at the pub (S Lyonville Rd), then first Right on to Gleeson St. **21.4km**

The Lyonville Community Hall is on the left. **LUNCH**

AFTERNOON RETURN ROUTE

Retrace your route back to the Domino Rail Trail to Trentham
Ride through the back Streets of Trentham
Turn Left on Countess Road **28.8km**

Arrive back at Five – Ways **34km**


Turn Right at Five- Ways onto North Blackwood Road
Return to Blackwood via North Blackwood Road
SAME ROUTE AS THE MORNING

CAUTION

- ◆ **ENSURE YOU KEEP FIRM CONTROL OF YOUR GROUP DURING THE DESCENT ON NORTH BLACKWOOD ROAD.**
- ◆ **SET A SLOW PACE AND DO NOT ALLOW PASSING.**
- ◆ **RIDERS SHOULD BE ENCOURAGED TO WRIGGLE THEIR FINGERS OCCASIONALLY AS CONTINUOUS BRAKING CAN BECOME VERY PAINFUL.**
- ◆ **WATCH FOR GRAVEL BUILD UP ON CORNERS.**

THE FINISH

Turn left at Blackwood Hotel corner and follow main road back to the school
BEWARE of traffic coming in from your right from Trentham Road
Turn right into the school – watch for traffic



A destination for exploration



Blackwood Outdoor Specialist School



International Camping Fellowship Member



Post Office, Blackwood, Victoria, 3458, Australia

Phone: (03) 5368 6768 Fax: (03) 5368 6835

E-mail: blackwood.specialschools.oec@edumail.vic.gov.au

Internet: www.blackwoodssoec.vic.edu.au



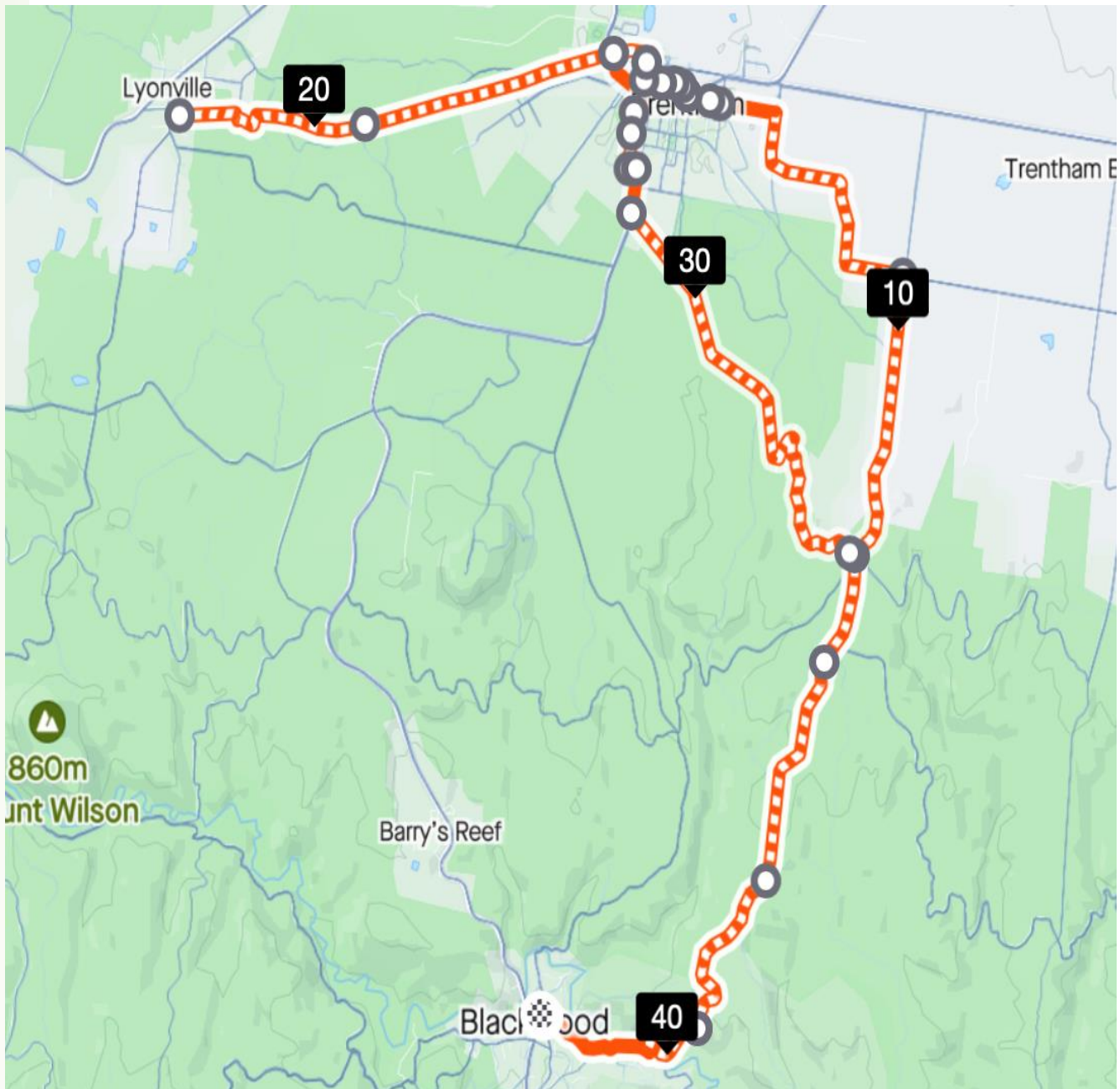
residential outdoor schools association


Campus of:- **Frankston Special Developmental School**

Member of:- **Residential Outdoor Schools Association (ROSA)**

TOTAL DISTANCES

START	FINISH	DISTANCE
Blackwood General Store	Blackwood General Store	41.6km
Five Ways	Blackwood General Store	34km
Five Ways	Five Ways	26km



- Challenge
- Appreciation
- Respect
- 
- Teamwork
- Tolerance
- Inclusion

A destination for exploration